

Disclaimer: Copy & Propagation of data/information from Jagaran Women Resource Center is appreciated provided that the source is duly accredited.

Status of Women Involved in Political Parties

A Research Report

Jagaran Nepal

2007

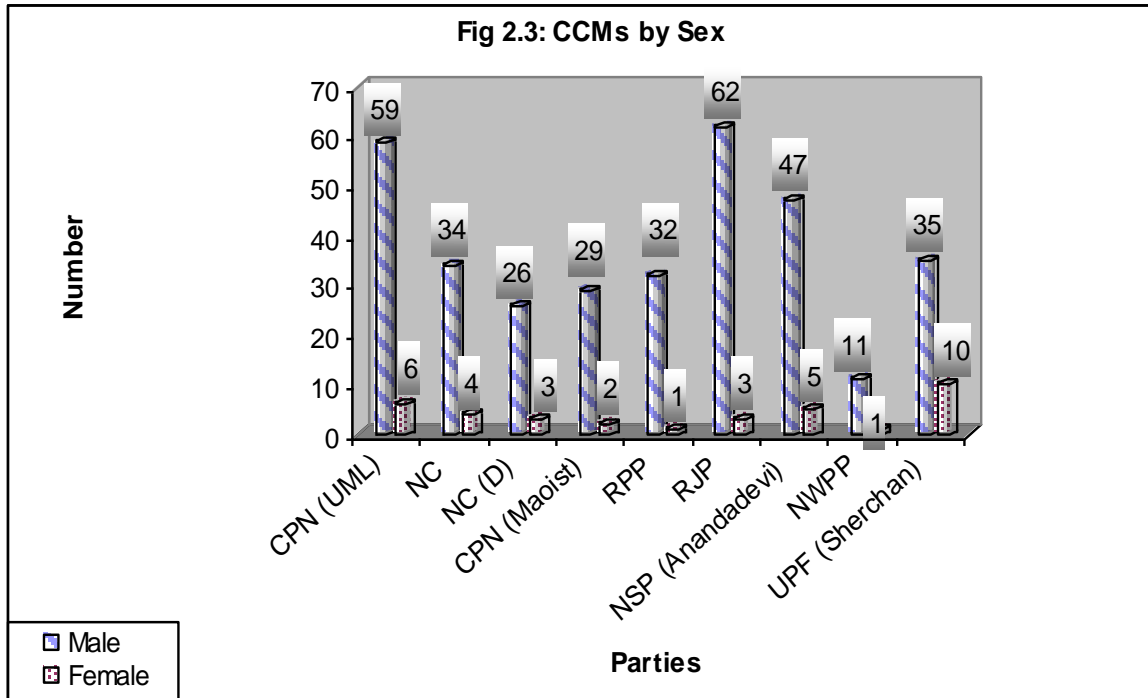
Indicators	Sex		Gap
	Female	Male	
Total Population (%)	50.8	49.2	0.0
Life expectancy at birth (years)	60.7	60.1	0.6
Overall literacy status (%)	42.8	65.1	-22.3
Adult literacy (15 yrs+) (%)	34.6	62.2	-27.6
Economically active (15 yrs+) (%)	60.4	81.7	-21.3
-Agriculture and forestry (%)	72.8	60.2	12.6
-Non-agriculture (%)	27.0	39.5	-12.5
Household heads (%)	14.9	85.1	-70.2
HDI Index	0.499		
Total Fertility Rate	3.1		

Source: CBS, 2003; NDHS, 2006

Table 1.2: List of Established Parties, Approaches Made and Status of Information Received

SN	Districts	No. of established parties	No. of parties approached	No. of parties providing both profile and other detail information	Parties providing only profile	Parties providing other details but not the profile
1.	Khotang	6	6	5	5	-
2.	Morang	10	8	8	5	3
3.	Sunsari	9	7	6	4	2
4.	Sindhupalchok	8	8	6	6	
5.	Kavre	10	10	8	5	3
6.	Tanahun	6	6	4	4	-
7.	Kaski	7	7	6	5	1
8.	Surkhet	8	8	8	7	1
9.	Dailekh	7	7	5	5	-
10	Doti	5	5	4	4	-
11	Dadeldhura	7	7	7	7	-

Central Committees members by Sex



Caste/Ethnicity

Caste/Ethnicity	Name of the Political Party								Total	
	CPN (UML)		NC		NC (D)		NSP (Anandadevi)		No.	%
	No.	%	No.	%	No.	%	No.	%		
Brahman	14	45.2	9	29.0	7	22.6	1	3	31	26.7
Chhetri	5	29.4	7	41.2	3	17.6	2	12	17	14.7
Newar	1	20.0	1	20.0	3	60.0			5	4.3
Tharu	3	27.3	3	27.3	5	45.5			11	9.5
Rai	3	75.0			1	25.0			4	3.4
Limbu	2	66.7	1	33.3					3	2.6
Kami					1	100.0			1	0.9
Yadav	3	42.9	2	28.6	2	28.6			7	6.0
Gurung	1	100.0							1	0.9
Other Tarai Caste*	5	13.9	4	11.1	19	52.8	8	22	36	31.0

Total	37	31.9	27	23.3	41	35.3	11	9	116	100.0
-------	----	------	----	------	----	------	----	---	-----	-------

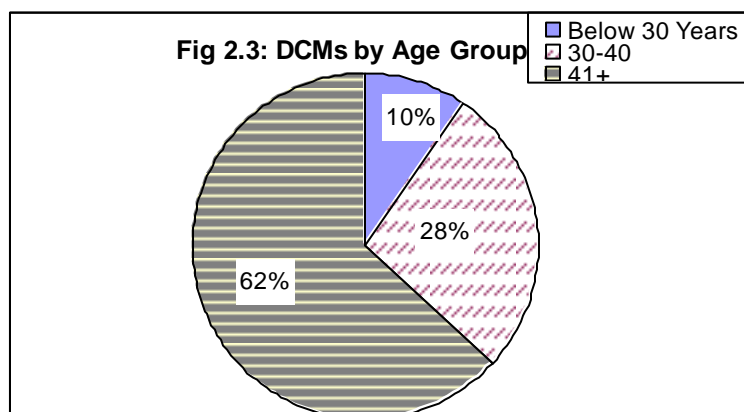
*Mehata, Das, etc

Table 2.3: Distribution of DCMs by Caste/Ethnicity, Tanahun

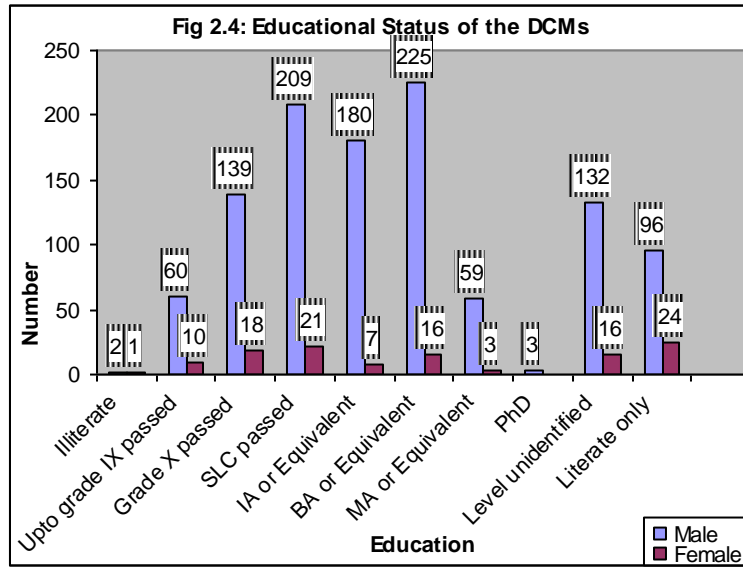
Caste/ Ethnicity	Name of the Political Party								Total	
	CPN (UML)		NC		NC (D)		UPF*		No.	%
	No.	%	No.	%	No.	%	No.	%		
Brahman	10	23.8	16	38.1	13	31.0	3	7.1	42	43.3
Chhetri	7	28.0	9	36.0	5	20.0	4	16.0	25	25.8
Newar	5	55.6			3	33.3	1	11.1	9	9.3
Tharu	1	100.0							1	1.0
Magar			1	100.0					1	1.0
Kami	3	42.9			1	14.3	3	42.9	7	7.2
Damai					2	100.0			2	2.1
Gurung	2	33.3			3	50.0	1	16.7	6	6.2
Thakuri	1	25.0	1	25.0	1	25.0	1	25.0	4	4.1
Total	29	29.9	27	27.8	28	28.9	13	13.4	97	100.0


*Sherchan

Age-sex structure



Educational status





Annex I: Tables

Table 2.4: Socioeconomic and Demographics Information, Khotang

Area	1591 Sq. Km
Administrative division	76 VDC, 13 regions and 2 constituency
Total Population	231385
Female	118564
Male	112821
Sex ratio	95.16
Total HH	29769
Average HH size	5.40
Density of the population	145
Annual Population growth rate	0.69
Literacy rate	50.2
Female literacy	38.8
Male literacy	62.3

Table 2.5: Socioeconomic and Demographics Information, Morang

Area	1855 Sq. KM
Administrative division	65 VDC, 1 sub metropolitan city, 17 region, and 7 constituency area
Total population	843220
Female	420325
Male	422895
Sex ratio	100.6

Total HH	10543
Average HH size	5.0
Density of the population (per square KM)	455
Annual population growth rate	2.2
Literacy rate	57.0
Female literacy	46.8
Male literacy	67.1

Source: CBS, 2003

Table 2.6: Socioeconomic and Demographics Information, Sunsari

Area	1275 Sq. km
Administrative division	VDC 49, municipality 3, regions 15, Constituency 5
Total population	625633
Female	310103
Male	315530
Sex ratio	101.8
Total HH	120295
Average HH size	5.2
Density of the population (per square KM)	498
Annual population growth rate	3.0
Literacy rate	60.6
Female literacy	50.3
Male literacy	70.9

Table 2.7: Socioeconomic and Demographics Information, Sindhupalchok

Area	2542 Sq. Km
Administrative division	79 VDC, 13 Regions, 3 Constituency
Total population	305857
Female	153845
Male	152012
Sex ratio	98.8
Total HH	60452
Average HH size	5.6
Density of the population (per square KM)	120
Annual population growth rate	1.6
Literacy rate	40.6
Female literacy	29.5
Male literacy	51.8

Table 2.8: Socioeconomic and Demographics Information, Kavre

Area	1396 Sq. KM
Administrative division	87 VDC, 3 municipality, 15 regions and 3 constituency

Total Population	385672
Female	196725
Male	188947
Sex ratio	96.05
Total HH	70508
Average HH size	5.47
Density of the population	276
Annual Population growth rate	1.73
Literacy rate	64.0
Female literacy	52.8
Male literacy	75.7

Table 2.9: Socioeconomic and Demographics Information, Tanahun

Area	1546 Sq. Km
Administrative division	46 VDC, 1 municipality, 13 regions and 3 constituency
Total population	315237
Female	168449
Male	146788
Sex ratio	87.14
Total HH	62898
Average HH size	5.0
Density of the population (per square KM)	204
Annual population growth rate	1.6
Literacy rate	62.0
Female literacy	53.0
Male literacy	72.6

Table 2.10: Socioeconomic and Demographics Information, Kaski

Area	2017 Sq. Km
Administrative division	43 VDC, 2 Municipality 13 regions and 3 constituency
Total population	380527
Female	195532
Male	184995
Sex ratio	94.61
Total HH	85075
Average HH size	4.47
Density of the population (per square KM)	189
Annual population growth rate	2.62
Literacy rate	72.1
Female literacy	61.8
Male literacy	83.2

Table 2.11: Socioeconomic and Demographics Information, Surkhet

Area	2451 Sq. KM
Administrative division	50 VDC, 1 Municipality , 11 Region, 3 Constituency
Total population	288527
Female	145710
Male	142817
Sex ratio	98.01
Total HH	54074
Average HH size	5.34

Density of the population (per square KM)	118
Annual population growth rate	2.45
Literacy rate	62.7
Female literacy	51.7
Male literacy	73.9

Table 2.12: Socioeconomic and Demographics Information, Dailekh

Area	1502
Administrative division	55 1 11 2
Total population	225201
Female	115076
Male	110125
Sex ratio	99.47
Total HH	41140
Average HH size	5.47
Density of the population (per square KM)	150
Annual population growth rate	1.84
Literacy rate	48.0
Female literacy	32.3
Male literacy	64.7

Table 2.13: Socioeconomic and Demographics Information, Doti

Area	2025 Sq. Km
Administrative division	50 VDC, 1 municipality 11 regions and 2 constituency
Total population	207066
Female	103545
Male	103521
Sex ratio	99.98
Total HH	36465
Average HH size	5.68
Density of the population (per square KM)	102
Annual population growth rate	2.14
Literacy rate	43.7
Female literacy	26.0
Male literacy	61.2

Table 2.14: Socioeconomic and Demographics Information, Dadheldhura

Area	1538 Sq. KM
Administrative division	20 VDC, 1 municipality, 9 regions and 1 constituency
Total population	126162
Female	65197
Male	60965
Sex ratio	100.48
Total HH	21980
Average HH size	5.74
Density of the population (per square KM)	82
Annual population growth rate	1.87
Literacy rate	51.9
Female literacy	33.3

Male literacy	72.2
---------------	------

Table 2.15: Distribution of Population by Top 10 Caste/Ethnicity – Khotang

SN	Caste/Ethnicity	Population					
		Male		Female		Total	
		No.	%	No.	%	No.	%
1.	Rai	43648	38.7	45985	38.8	89633	38.7
2.	Chhetri	25046	22.2	26249	22.1	51295	22.2
3.	Brahman-Hill	9741	8.6	10106	8.5	19847	8.6
4.	Newar	6022	5.3	6384	5.4	12370	5.3
5.	Kami	5035	4.5	5333	4.5	10368	4.5
6.	Magar	4924	4.4	4967	4.2	9891	4.3
7.	Tamang	4451	3.9	4800	4.0	9251	4.0
8.	Damai/Dholi	2916	2.6	3069	2.6	5985	2.6
9.	Sarki	2719	2.4	2782	2.3	5501	2.4
10.	Sanyasi	1931	1.7	2154	1.8	4087	1.8
11.	Other	6388	5.7	6735	5.7	13157	5.7
12.	Total	112821	48.8	118564	51.2	231385	100.0

Source: Population Census of Nepal, 2001

Table 2.16: Distribution of Population by Top 10 Caste/Ethnicity – Morang

SN	Caste/Ethnicity	Population					
		Male		Female		Total	
		No.	%	No.	%	No.	%
1.	Brahman –Hill	54392	12.9	55590	13.2	109982	13.0
2.	Chhetri	46420	11.0	48218	11.5	94638	11.2
3.	Tharu	31777	7.5	31896	7.6	93673	11.1
4.	Rai	21309	5.0	22960	5.5	44269	5.2
5.	Muslim	19173	4.5	17803	4.2	36976	4.4
6.	Limbu	17533	4.1	19440	4.6	36973	4.4
7.	Kanu	17799	4.2	17137	4.1	34936	4.1
8.	Kewat	11627	2.7	10797	2.6	22424	2.7
9.	Gangai	11377	2.7	10798	2.6	22175	2.6
10.	Santhal/Sattar	8185	1.9	8202	2.0	16387	1.9
11.	Other	183303	43.3	177484	42.2	330787	39.2
12.	Total	422895	50.2	420325	49.8	843220	100.0

Source: Population Census of Nepal, 2001

Table 2.17: Distribution of Population by Top 10 Caste/Ethnicity – Sunsari

SN	Caste/Ethnicity	Population					
		Male		Female		Total	
		No.	%	No.	%	No.	%
1.	Tharu	43775	13.9	43748	14.1	87523	14.0
2.	Muslim	35209	11.2	33272	10.7	68481	10.9
3.	Chhetri	26045	8.3	26411	8.5	52456	8.4
4.	Brahman-Hill	25042	7.9	24608	7.9	49650	7.9
5.	Rai	20523	6.5	22631	7.3	43154	6.9
6.	Newar	13819	4.4	13867	4.5	27686	4.4
7.	Yadav	14462	4.6	12787	4.1	27249	4.4
8.	Koiri	14021	4.4	12667	4.1	26688	4.3
9.	Jhagar/Dhagar	11168	3.5	11421	3.7	22592	3.6
10.	Musahar	10885	3.4	10513	3.4	21398	3.4
11.	Other	100581	31.9	98178	31.7	198756	31.8
12.	Total	315530	50.4	310103	49.6	625633	100.0

Source: Population Census of Nepal, 2001

Table 2.18: Distribution of Population by Top 10 Caste/Ethnicity – Sindhupalchok

SN	Caste/Ethnicity	Population					
		Male		Female		Total	
		No.	%	No.	%	No.	%
1.	Tamang	47703	32.6	46911	31.8	94614	32.2
2.	Chhetri	27283	18.6	27916	18.9	55199	18.8
3.	Newar	17079	11.7	16845	11.4	33924	11.5
4.	Brahman-Hill	16535	11.3	17189	11.7	33724	11.5
5.	Sherpa	7969	5.4	7883	5.3	15852	5.4
6.	Sanyasi	5207	3.6	5566	3.8	10773	3.7
7.	Kami	5334	3.6	5433	3.7	10767	3.7
8.	Majhi	2490	1.7	2606	1.8	5096	1.7
9.	Gurung	2213	1.5	2348	1.6	4561	1.6
10.	Damai/Dholi	2099	1.4	2135	1.4	4235	1.4
11.	Other	12429	8.5	12546	8.5	24974	8.5
12.	Total	146341	29.8	147378	50.2	293719	100.0

Source: Population Census of Nepal, 2001

Table 2.19: Distribution of Population by Top 10 Caste/Ethnicity – Kavre

SN	Caste/Ethnicity	Population		
		Male	Female	Total

		No.	%	No.	%	No.	%
1.	Tamang	64063	33.9	66198	33.7	130261	33.8
2.	Brahman-Hill	42480	22.5	45417	23.1	87897	22.8
3.	Chhetri	25081	13.3	26217	13.3	51298	13.3
4.	Newar	24771	13.1	25492	13.0	50263	13.0
5.	Magar	6592	3.5	6834	3.5	13426	3.5
6.	Kami	4662	2.5	4873	2.5	9535	2.5
7.	Sarki	3125	1.7	3212	1.6	6337	1.6
8.	Danuwar	2739	1.4	2976	1.5	5715	1.5
9.	Damai/Dholi	2650	1.4	2884	1.5	5534	1.4
10.	Sanyasi	2076	1.1	2140	1.1	4216	1.1
11.	Other	10708	5.7	10482	5.3	21190	5.5
12.	Total	188947	49.0	196725	51.0	385672	100.0

Source: Population Census of Nepal, 2001

Table 2.20: Distribution of Population by Top 10 Caste/Ethnicity – Tanahun

SN	Caste/Ethnicity	Population					
		Male		Female		Total	
		No.	%	No.	%	No.	%
1.	Magar	39497	26.9	44835	26.6	84332	26.8
2.	Brahman-Hill	19301	13.1	22162	13.2	41463	13.2
3.	Chhetri	16990	11.6	20546	12.2	37536	11.9
4.	Gurung	18275	12.4	21143	12.6	39418	12.5
5.	Newar	11697	8.0	13448	8.0	25145	8.0
6.	Kami	9515	6.5	10896	6.5	20411	6.5
7.	Damai/Dholi	4828	3.3	5616	3.3	10444	3.3
8.	Sarki	4103	2.8	5038	3.0	9141	2.9
9.	Gharti/Bhujel	3691	2.5	3832	2.3	7523	2.4
10.	Thakuri	3361	2.3	3903	2.3	7264	2.3
11.	Other	15530	10.6	17030	10.1	32560	10.3
12.	Total	146788	46.6	168449	53.4	315237	100.0

Source: Population Census of Nepal, 2001

Table 2.21: Distribution of Population by Top 10 Caste/Ethnicity – Kaski

SN	Caste/Ethnicity	Population					
		Male		Female		Total	
		No.	%	No.	%	No.	%
1.	Brahman-Hill	56451	30.5	58448	29.9	114899	30.2
2.	Chhetri	27491	14.9	28427	14.5	55918	14.7

3.	Gurung	31657	17.1	37381	19.1	69038	18.1
4.	Kami	12378	6.7	13902	7.1	26280	6.9
5.	Magar	11550	6.2	11972	6.1	23522	6.2
6.	Newar	10122	5.5	9995	5.1	20117	5.3
7.	Damai/Dholi	7103	3.8	7761	4.0	14864	3.9
8.	Sarki	4446	2.4	4869	2.5	9315	2.4
9.	Tamang	4063	2.2	3920	2.0	7983	2.1
10.	Gharti/Bhujel	2331	1.3	2463	1.3	4794	1.3
11.	Other	17403	9.4	16394	8.4	33797	8.9
12.	Total	184995	48.6	195532	51.4	380527	100.0

Source: Population Census of Nepal, 2001

Table 2.22: Distribution of Population by Top 10 Caste/Ethnicity – Surkhet

SN	Caste/Ethnicity	Population					
		Male		Female		Total	
		No.	%	No.	%	No.	%
1.	Chhetri	37379	27.9	37441	27.5	74820	27.7
2.	Magar	27689	20.7	27979	20.6	55668	20.6
3.	Brahman-Hill	16583	12.4	16702	12.3	33285	12.3
4.	Kami	19546	14.6	20836	15.3	40382	15.0
5.	Thakuri	6094	4.5	6183	4.5	12277	4.5
6.	Damai/Dholi	5215	3.9	5338	3.9	10553	3.9
7.	Tharu	2868	2.1	2763	2.0	5631	2.1
8.	Sarki	2704	2.0	2798	2.1	5502	2.0
9.	Sanyasi	2550	1.9	2559	1.9	5109	1.9
10.	Gurung	2149	1.6	2163	1.6	4312	1.6
11.	Other	11164	8.3	11167	8.2	22331	8.3
12.	Total	133941	49.6	135929	50.4	269870	100.0

Source: Population Census of Nepal, 2001

Table 2.23: Distribution of Population by Top 10 Caste/Ethnicity – Dailekh

SN	Caste/Ethnicity	Population					
		Male		Female		Total	
		No.	%	No.	%	No.	%
1.	Chhetri	38497	35.0	39809	34.6	78306	34.8
2.	Brahman-Hill	13122	11.9	13678	11.9	26800	11.9
3.	Kami	16879	15.3	17655	15.3	34534	15.3
4.	Thakuri	15440	14.0	16306	14.2	31746	14.1
5.	Magar	11022	10.0	11208	9.7	22230	9.9
6.	Damai/Dholi	4841	4.4	5188	4.5	10029	4.5

7.	Sarki	2817	2.6	3383	2.9	6200	2.8
8.	Sanyasi	1806	1.6	1834	1.6	3640	1.6
9.	Sonar	1751	1.6	1825	1.6	3576	1.6
10.	Gurung	1524	1.4	1697	1.5	3221	1.4
11.	Other	2426	2.2	2493	2.2	4919	2.2
12.	Total	110125	48.9	115076	51.1	225201	100.0

Source: Population Census of Nepal, 2001

Table 2.24: Distribution of Population by Top 10 Caste/Ethnicity – Doti

SN	Caste/Ethnicity	Population					
		Male		Female		Total	
		No.	%	No.	%	No.	%
1.	Chhetri	54672	52.8	54545	52.7	109217	52.7
2.	Brahman-Hill	9462	9.1	9551	9.2	19013	9.2
3.	Kami	8295	8.0	8349	8.1	16644	8.0
4.	Unidentified Dalit	6512	6.3	6401	6.2	12913	6.2
5.	Damai/Dholi	5303	5.1	5486	5.3	10789	5.2
6.	Sarki	4414	4.3	4586	4.4	9000	4.3
7.	Thakuri	4417	4.3	4369	4.2	8786	4.2
8.	Magar	2981	2.9	2805	2.7	5786	2.8
9.	Lohar	1819	1.8	1848	1.8	3667	1.8
10.	Sanyasi	502	0.5	493	0.5	995	0.5
		98377	95.0	98433	95.1	196810	95.0
11.	Other	5144	5.0	5112	4.9	10256	5.0
12.	Total	103521	50.0	103545	50.0	207066	100.0

Source: Population Census of Nepal, 2001

Table 2.25: Distribution of Population by Top 10 Caste/Ethnicity – Dadheldhura

SN	Caste/Ethnicity	Population					
		Male		Female		Total	
		No.	%	No.	%	No.	%
1.	Chhetri	31460	51.6	33299	51.1	64759	51.3
2.	Brahman-Hill	11069	18.2	11491	17.6	22560	17.9
3.	Kami	4580	7.5	5066	7.8	9646	7.6
4.	Sarki	3079	5.1	3553	5.4	6632	5.3
5.	Thakuri	2054	3.4	2435	3.7	4489	3.6
6.	Damai/Dholi	1723	2.8	1939	3.0	3662	2.9
7.	Magar	1861	3.1	1793	2.8	3654	2.9
8.	Unidentified Dalit	1505	2.5	1582	2.4	3087	2.4
9.	Sanyasi	1043	1.7	1085	1.7	2128	1.7
10.	Lohar	604	1.0	719	1.1	1323	1.0
		58978	96.7	62962	96.6	121940	96.7
11.	Other	1987	3.3	2235	3.4	4222	3.3
12.	Total	60965	48.3	65197	51.7	126162	100.0

Source: Population Census of Nepal, 2001

Table 2.25 a: Distribution of DCMs by Party and Sex

District	Name of the Identified	Sex of the DCM	Total
----------	------------------------	----------------	-------

	Political Party	Male		Female		No.	%
		No.	%	No.	%		
Khotang	CPN (UML)	27	40.9	1	12.5	28	37.8
	NC	15	22.7	1	12.5	16	21.6
	NC (D)	8	12.1	1	12.5	9	12.2
	UPF (Sherchan)	7	10.6	3	37.5	10	13.5
	CPN (ML)	9	13.6	2	25.0	11	14.9
Sub total		66	89.2	8	10.8	74	6.1
Morang	CPN (UML)	30	26.3	1	9.1	31	24.8
	NC	20	17.5	1	9.1	21	16.8
	NC (D)	48	42.1	7	63.6	55	44.0
	NWPP	5	4.4	2	18.2	7	5.6
	CPN (ML)	11	9.6			11	8.8
Sub total		114	91.2	11	8.8	125	10.2
Sunsari	CPN (UML)	32	29.9	5	55.6	37	31.9
	NC	26	24.3	1	11.1	27	23.3
	NC (D)	38	35.5	3	33.3	41	35.3
	NSP (Anandadevi)	11	10.3			11	9.5
Sub total		107	92.2	9	7.8	116	9.5
Sindhupalchok	CPN (UML)	34	31.2	4	28.6	38	30.9
	NC	22	20.2	4	28.6	26	21.1
	NC (D)	18	16.5	1	7.1	19	15.4
	RJP	16	14.7	1	7.1	17	13.8
	UPF (Sherchan)	11	10.1	3	21.4	14	11.4
	CPN (ML)	8	7.3	1	7.1	9	7.3
Sub total		109	88.6	14	11.4	123	10.1
Kavre	CPN (UML)	29	27.9			29	26.4
	NC	20	19.2	3	50.0	23	20.9
	NC (D)	27	26.0	1	16.7	28	25.5
	UPF (Sherchan)	19	18.3	2	33.3	21	19.1
	UPF (Aale)	9	8.7			9	8.2
Sub total		104	94.5	6	5.5	110	9.0
Tanahun	CPN (UML)	24	27.9	5	45.5	29	29.9
	NC	26	30.2	1	9.1	27	27.8
	NC (D)	24	27.9	4	36.4	28	28.9
	UPF (Sherchan)	12	14.0	1	9.1	13	13.4
Sub total		86	88.7	11	11.3	97	7.9
Kaski	CPN (UML)	33	31.1	4	30.8	37	31.1
	NC	24	22.6	2	15.4	26	21.8
	NC (D)	25	23.6	1	7.7	26	21.8
	UPF (Chitra B)	11	10.4	2	15.4	13	10.9
	UPF (Sherchan)	13	12.3	4	30.8	17	14.3
Sub total		106	89.1	13	10.9	119	9.7
Surkhet	CPN (UML)	21	17.4	4	33.3	25	18.8
	NC	21	17.4			21	15.8
	NC (D)	33	27.3	1	8.3	34	25.6
	RPP	14	11.6	3	25.0	17	12.8
	RJP	11	9.1	1	8.3	12	9.0

	UPF (Chitra B)	13	10.7	2	16.7	15	11.3
	NWPP	8	6.6	1	8.3	9	6.8
Sub total		121	91.0	12	9.0	133	10.9
Dailekh	CPN (UML)	19	21.3	3	37.5	22	22.7
	NC	22	24.7	2	25.0	24	24.7
	NC (D)	22	24.7	1	12.5	23	23.7
	UPF (Chitra B)	12	13.5	1	12.5	13	13.4
	NWPP	14	15.7	1	12.5	15	15.5
Sub total		89	91.8	8	8.2	97	7.9
Doti	CPN (UML)	27	28.1	3	23.1	30	27.5
	NC	21	21.9	2	15.4	23	21.1
	NC (D)	28	29.2	3	23.1	31	28.4
	CPN (Maoist)	20	20.8	5	38.5	25	22.9
Sub total		96	88.1	13	11.9	109	8.9
Dadheldhura	CPN (UML)	18	16.8	2	18.2	20	16.9
	NC	18	16.8	1	9.1	19	16.1
	NC (D)	10	9.3	1	9.1	11	9.3
	CPN (Maoist)	25	23.4	2	18.2	27	22.9
	RPP	15	14.0	2	18.2	17	14.4
	UPF (Chitra B)	12	11.2	1	9.1	13	11.0
	UPF (Sherchan)	9	8.4	2	18.2	11	9.3
Sub total		107	90.7	11	9.3	118	9.7
Grand total		1105	90.5	116	9.5	1221	100.0

Table 2.25 b: Distribution of Central Committee Members by Party and Sex

Name of the Political Party	Sex of the DCM				Total	
	Male		Female		No.	%
	No.	%	No.	%		
CPN (UML)	59	17.6	6	17.1	65	17.6
NC	34	10.1	4	11.4	38	10.3
NC (D)	26	7.8	3	8.6	29	7.8
CPN (Maoist)	29	8.7	2	5.7	31	8.4
RPP	32	9.6	1	2.9	33	8.9
RJP	62	18.5	3	8.6	65	17.6
NSP (Anandadevi)	47	14.0	5	14.3	52	14.1
NWPP	11	3.3	1	2.9	12	3.2
UPF (Sherchan)	35	10.4	10	28.6	45	12.2
Total	335	90.5	35	9.5	370	100.0

Table 2.26: Distribution of DCMs by Caste/Ethnicity and Party

Caste/Ethnicity	Name of the political party	Sex of the DCM				Total	
		Male		Female		No.	%
		No.	%	No.	%		
Brahman	CPN (UML)	118	10.7	10	8.6	128	10.5
	NC	88	8.0	5	4.3	93	7.6
	NC (D)	70	6.3	4	3.4	74	6.1
	CPN (Maoist)	2	0.2	1	0.9	3	0.2
	RPP	3	0.3	2	1.7	5	0.4
	RJP	7	0.6	1	0.9	8	0.7
	UPF (Chitra B)	15	1.4	4	3.4	19	1.6
	NSP (Anandadevi)	1	0.1			1	0.1
	NWPP	9	0.8	2	1.7	11	0.9
	UPF (Sherchan)	17	1.5	3	2.6	20	1.6
	UPF (Aale)	2	0.2			2	0.2
CPN (ML)	8	0.7			8	0.7	
Sub total		340	30.8	32	27.6	372	30.5
Chhetri	CPN (UML)	62	5.6	7	6.0	69	5.7
	NC	81	7.3	4	3.4	85	7.0
	NC (D)	73	6.6	6	5.2	79	6.5
	CPN (Maoist)	21	1.9	3	2.6	24	2.0
	RPP	19	1.7	2	1.7	21	1.7
	RJP	9	0.8			9	0.7
	UPF (Chitra B)	21	1.9	1	0.9	22	1.8
	NSP (Anandadevi)	2	0.2			2	0.2
	NWPP	8	0.7	2	1.7	10	0.8
	UPF (Sherchan)	17	1.5	2	1.7	19	1.6
	CPN (ML)	5	0.5			5	0.4
Sub total		318	28.8	27	23.3	345	28.3
Tamang	CPN (UML)	8	0.7			8	0.7
	RJP	1	0.1			1	0.1
	UPF (Chitra B)	1	0.1			1	0.1
	UPF (Sherchan)	11	1.0	2	1.7	13	1.1
	UPF (Aale)	6	0.5			6	0.5
	CPN (ML)	4	0.4			4	0.3
Sub total		31	2.8	2	1.7	33	2.7
Newar	CPN (UML)	20	1.8	2	1.7	22	1.8
	NC	12	1.1	4	3.4	16	1.3
	NC (D)	29	2.6	5	4.3	34	2.8
	CPN (Maoist)	3	0.3			3	0.2
	RJP	1	0.1			1	0.1
	NWPP	3	0.3			3	0.2
	UPF (Sherchan)	4	0.4	1	0.9	5	0.4
	UPF (Aale)	1	0.1			1	0.1
CPN (ML)	4	0.4			4	0.3	
Sub total		77	7.0	12	10.3	89	7.3

Tharu	CPN (UML)	4	0.4	3	2.6	7	0.6
	NC	5	0.5			5	0.4
	NC (D)	6	0.5	4	3.4	10	0.8
	CPN (Maoist)	1	0.1			1	0.1
	CPN (ML)	1	0.1			1	0.1
Sub total		17	1.5	7	6.0	24	2.0
Magar	CPN (UML)	6	0.5	1	0.9	7	0.6
	NC	4	0.4			4	0.3
	NC (D)	6	0.5			6	0.5
	CPN (Maoist)	3	0.3			3	0.2
	RPP	2	0.2			2	0.2
	RJP	2	0.2			2	0.2
	UPF (Chitra B)	4	0.4			4	0.3
Sub total		27	2.4	1	0.9	28	2.3
Rai	CPN (UML)	10	0.9	1	0.9	11	0.9
	NC	6	0.5			6	0.5
	NC (D)	6	0.5	1	0.9	7	0.6
	UPF (Sherchan)	4	0.4	2	1.7	6	0.5
	CPN (ML)	4	0.4	2	1.7	6	0.5
Sub total		30	2.7	6	5.2	36	2.9
Limbu	CPN (UML)	6	0.5	1	0.9	7	0.6
	NC	5	0.5	1	0.9	6	0.5
	NC (D)	6	0.5			6	0.5
Sub total		17	1.5	2	1.7	19	1.6
Kami	CPN (UML)	12	1.1	1	0.9	13	1.1
	NC			1	0.9	1	0.1
	NC (D)	7	0.6	1	0.9	8	0.7
	CPN (Maoist)	5	0.5	2	1.7	7	0.6
	RPP	2	0.2			2	0.2
	RJP	1	0.1			1	0.1
	UPF (Chitra B)	4	0.4			4	0.3
	NWPP	2	0.2			2	0.2
	UPF (Sherchan)	6	0.5	2	1.7	8	0.7
Sub total		39	3.5	7	6.0	46	3.8
Damai	CPN (UML)	3	0.3	3	2.6	6	0.5
	NC	3	0.3			3	0.2
	NC (D)	8	0.7			8	0.7
	CPN (Maoist)	1	0.1			1	0.1
	RPP			1	0.9	1	0.1
	UPF (Chitra B)	3	0.3			3	0.2
	UPF (Sherchan)			2	1.7	2	0.2
Sub total		18	1.6	6	5.2	24	2.0
Sarki	CPN (UML)	2	0.2			2	0.2
	NC (D)	3	0.3			3	0.2
Sub total		5	0.5			5	0.4
Yadav	CPN (UML)	4	0.4			4	0.3
	NC	4	0.4			4	0.3
	NC (D)	2	0.2			2	0.2

Sub total		10	0.9			10	0.8
Gurung	CPN (UML)	5	0.5	3	2.6	8	0.7
	NC	1	0.1			1	0.1
	NC (D)	6	0.5			6	0.5
	NWPP	2	0.2			2	0.2
	UPF (Sherchan)	2	0.2			2	0.2
	CPN (ML)	2	0.2			2	0.2
Sub total		18	1.6	3	2.6	21	1.6
Thakuri	CPN (UML)	20	1.8			20	1.6
	NC	13	1.2	1	0.9	14	1.1
	NC (D)	15	1.4	1	0.9	16	1.3
	CPN (Maoist)	1	0.1	1	0.9	2	0.2
	RPP	2	0.2			2	0.2
	RJP	1	0.1	1	0.9	2	0.2
	NWPP	3	0.3			3	0.2
	UPF (Sherchan)	1	0.1			1	0.1
Sub total		56	5.1	4	3.4	60	4.9
Lama	CPN (UML)	7	0.6			7	0.6
	NC	8	0.7	2	1.7	10	0.8
	NC (D)	9	0.8			9	0.7
	RJP	5	0.5			5	0.4
	UPF (Sherchan)	9	0.8	1	0.9	10	0.8
	CPN (ML)			1	0.9	1	0.1
Sub total		38	3.4	4	3.4	42	3.4
Majhi	NC (D)	1	0.1			1	0.1
Sub total		1	0.1			1	0.1
Other Tarai Caste (Mehata, Das, etc.)	CPN (UML)	6	0.5	1	0.9	7	0.6
	NC	5	0.5			5	0.4
	NC (D)	34	3.1	2	1.7	36	2.9
	NSP (Anandadevi)	8	0.7			8	0.7
Sub total		53	4.8	3	2.6	56	4.6
Caste unidentified	CPN (UML)	1	0.1			1	0.1
	CPN (Maoist)	8	0.7			8	0.7
	RPP	1	0.1			1	0.1
Sub total		10	0.9			10	0.8
Grand total		1105	100.0	116	100.0	1221	100.0

Table 2.27: Distribution of DCMs by Age Group and Political Party

Age group	Name of the Political Party	Sex of the DCM				Total	
		Male		Female		No.	%
		No.	%	No.	%		
Below 30 Years	CPN (UML)	23	2.1	4	3.4	27	2.2
	Nepali Congress	10	0.9	1	0.9	11	0.9
	Nepali Congress (D.)	8	0.7	1	0.9	9	0.7
	CPN (Maoist)	25	2.3	6	5.2	31	2.5
	RPP	2	0.2	1	0.9	3	0.2
	UPF (Chitra B)	14	1.3	2	1.7	16	1.3
	NWPP			1	0.9	1	0.1
	UPF (Sherchan)	12	1.1	4	3.4	16	1.3
	UPF (Aale)	2	0.2			2	0.2
Sub total		96	8.7	20	17.2	116	9.5
Aged 30-40	CPN (UML)	101	9.1	9	7.8	110	9.0
	Nepali Congress	55	5.0	4	3.4	59	4.8
	Nepali Congress (D.)	51	4.6	10	8.6	61	5.0
	CPN (Maoist)	16	1.4	1	0.9	17	1.4
	RPP	9	0.8	1	0.9	10	0.8
	RJP	3	0.3			3	0.2
	UPF (Chitra B)	22	2.0	2	1.7	24	2.0
	NSP (Anandadevi)	5	0.5			5	0.4
	NWPP	2	0.2			2	0.2
	UPF (Sherchan)	22	2.0	9	7.8	31	2.5
	UPF (Aale)	5	0.5			5	0.4
CPN (ML)	7	0.6	2	1.7	9	0.7	
Sub total		298	27.0	38	32.8	336	27.5
Aged 41 and above	CPN (UML)	170	15.4	19	16.4	189	15.5
	Nepali Congress	170	15.4	13	11.2	183	15.0
	Nepali Congress (D.)	222	20.1	13	11.2	235	19.2
	CPN (Maoist)	4	0.4			4	0.3
	RPP	18	1.6	3	2.6	21	1.7
	RJP	24	2.2	2	1.7	26	2.1
	UPF (Chitra B)	12	1.1	2	1.7	14	1.1
	NSP (Anandadevi)	6	0.5			6	0.5
	NWPP	25	2.3	3	2.6	28	2.3
	UPF (Sherchan)	37	3.3	2	1.7	39	3.2
	UPF (Aale)	2	0.2			2	0.2
CPN (ML)	21	1.9	1	0.9	22	1.8	
Sub total		711	64.3	58	50.0	769	63.0
Grand total		1105	100.0	116	100.0	1221	100.0

Table 2.28: Distribution of DCMs by Educational Status and Political Party

Education	Name of the Political Party	Sex of the DCM				Total	
		Male		Female		No.	%
		No.	%	No.	%		
Illiterate	NC (D)	2	0.2	1	0.9	3	0.2
Sub total		2	0.2	1	0.9	3	0.2
Upto grade IX passed	CPN (UML)	7	0.6	1	0.9	8	0.7
	NC	1	0.1	1	0.9	2	0.2
	NC (D)	3	0.3			3	0.2
	CPN (Maoist)	7	0.6	3	2.6	10	0.8
	RPP	9	0.8	2	1.7	11	0.9
	UPF (Chitra B)	5	0.5			5	0.4
	NWPP	6	0.5			6	0.5
	UPF (Sherchan)	19	1.7	2	1.7	21	1.7
	CPN (ML)	3	0.3	1	0.9	4	0.3
Sub total		60	5.4	10	8.6	70	5.7
Grade X passed	CPN (UML)	41	3.7	6	5.2	47	3.8
	NC	22	2.0	3	2.6	25	2.0
	NC (D)	19	1.7	1	0.9	20	1.6
	CPN (Maoist)	7	0.6	2	1.7	9	0.7
	RPP	2	0.2	1	0.9	3	0.2
	RJP	13	1.2			13	1.1
	UPF (Chitra B)	19	1.7			19	1.6
	NWPP	4	0.4	1	0.9	5	0.4
	UPF (Sherchan)	7	0.6	3	2.6	10	0.8
	CPN (ML)	5	0.5	1	0.9	6	0.5
Sub total		139	12.6	18	15.5	157	12.9
SLC passed	CPN (UML)	65	5.9	11	9.5	76	6.2
	NC	61	5.5	2	1.7	63	5.2
	NC (D)	46	4.2	4	3.4	50	4.1
	CPN (Maoist)	1	0.1	1	0.9	2	0.2
	RPP	5	0.5			5	0.4
	RJP	2	0.2			2	0.2
	UPF (Chitra B)	3	0.3	3	2.6	6	0.5
	NSP (Anandadevi)	5	0.5			5	0.4
	NWPP	3	0.3			3	0.2
	UPF (Sherchan)	9	0.8			9	0.7
	UPF (Aale)	1	0.1			1	0.1
	CPN (ML)	8	0.7			8	0.7
Sub total		209	18.9	21	18.1	230	18.8
IA or Equivalent	CPN (UML)	56	5.1			56	4.6
	NC	35	3.2			35	2.9
	NC (D)	47	4.3	4	3.4	51	4.2
	CPN (Maoist)	7	0.6			7	0.6
	RPP	6	0.5	1	0.9	7	0.6
	RJP	1	0.1			1	0.1
	UPF (Chitra B)	5	0.5	1	0.9	6	0.5
	NSP (Anandadevi)	3	0.3			3	0.2

	NWPP	6	0.5			6	0.5
	UPF (Sherchan)	8	0.7	1	0.9	9	0.7
	UPF (Aale)	3	0.3			3	0.2
	CPN (ML)	3	0.3			3	0.2
Sub total		180	16.3	7	6.0	187	15.3
BA or Equivalent	CPN (UML)	91	8.2	7	6.0	98	8.0
	NC	48	4.3	3	2.6	51	4.2
	NC (D)	57	5.2	2	1.7	59	4.8
	CPN (Maoist)	2	0.2			2	0.2
	RPP	1	0.1			1	0.1
	RJP	2	0.2			2	0.2
	UPF (Chitra B)	12	1.1	1	0.9	13	1.1
	NSP (Anandadevi)	1	0.1			1	0.1
	NWPP	2	0.2	1	0.9	3	0.2
	UPF (Sherchan)	4	0.4	2	1.7	6	0.5
	UPF (Aale)	2	0.2			2	0.2
	CPN (ML)	3	0.3			3	0.2
Sub total		225	20.4	16	13.8	241	19.7
MA or Equivalent	CPN (UML)	23	2.1	1	0.9	24	2.0
	NC	13	1.2	2	1.7	15	1.2
	NC (D)	13	1.2			13	1.1
	RPP	1	0.1			1	0.1
	UPF (Chitra B)	4	0.4			4	0.3
	NWPP	1	0.1			1	0.1
	UPF (Sherchan)	2	0.2			2	0.2
	UPF (Aale)	1	0.1			1	0.1
	CPN (ML)	1	0.1			1	0.1
Sub total		59	5.3	3	2.6	62	5.1
PhD	NC (D)	1	0.1			1	0.1
	RJP	1	0.1			1	0.1
	UPF (Aale)	1	0.1			1	0.1
Sub total		3	0.3			3	0.2
Level unidentified	NC	45	4.1	3	2.6	48	3.9
	NC (D)	48	4.3	7	6.0	55	4.5
	CPN (Maoist)	21	1.9	1	0.9	22	1.8
	RJP	1	0.1			1	0.1
	NWPP	5	0.5	2	1.7	7	0.6
	UPF (Sherchan)	12	1.1	3	2.6	15	1.2
Sub total		132	11.9	16	13.8	148	12.1
Literate only	CPN (UML)	11	1.0	6	5.2	17	1.4
	NC	10	0.9	4	3.4	14	1.1
	NC (D)	45	4.1	5	4.3	50	4.1
	RPP	5	0.5	1	0.9	6	0.5
	RJP	7	0.6	2	1.7	9	0.7
	UPF (Chitra B)			1	0.9	1	0.1
	NSP (Anandadevi)	2	0.2			2	0.2
	UPF (Sherchan)	10	0.9	4	3.4	14	1.1
	UPF (Aale)	1	0.1			1	0.1

	CPN (ML)	5	0.5	1	0.9	6	0.5
Sub total		96	8.7	24	20.7	120	9.8
Grand total		1105	100.0	116	100.0	1221	100.0

Table 2.29: Distribution of DCMs by Involvement in the Political Party

Involvement Year	Name of the Political Party	Sex of the DCM				Total	
		Male		Female		No.	%
		No.	%	No.	%		
Before 1979	CPN (UML)	90	8.1	11	9.5	101	8.3
	NC	92	8.3	8	6.9	100	8.2
	NC (D)	186	16.8	14	12.1	200	16.4
	CPN (Maoist)	20	1.8	2	1.7	22	1.8
	RPP	4	0.4			4	0.3
	RJP	3	0.3	1	0.9	4	0.3
	UPF (Chitra B)	6	0.5	2	1.7	8	0.7
	NWPP	14	1.3	3	2.6	17	1.4
	UPF (Sherchan)	14	1.3	4	3.4	18	1.5
	UPF (Aale)	2	0.2			2	0.2
	CPN (ML)	4	0.4			4	0.3
Sub total		435	39.4	45	38.8	480	39.3
In 1979	CPN (UML)	12	1.1	1	0.9	13	1.1
	NC	30	2.7	2	1.7	32	2.6
	NC (D)	10	0.9			10	0.8
	UPF (Chitra B)	2	0.2			2	0.2
	UPF (Sherchan)	3	0.3			3	0.2
	CPN (ML)	11	1.0	1	0.9	12	1.0
Sub total		68	6.2	4	3.4	72	5.9
Between 1980-1989	CPN (UML)	84	7.6	9	7.8	93	7.6
	NC	19	1.7			19	1.6
	NC (D)	31	2.8	5	4.3	36	2.9
	RJP	2	0.2			2	0.2
	UPF (Chitra B)	10	0.9	1	0.9	11	0.9
	NWPP	9	0.8			9	0.7
	UPF (Sherchan)	6	0.5			6	0.5
	UPF (Aale)	4	0.4			4	0.3
	CPN (ML)	4	0.4	1	0.9	5	0.4
Sub total		169	15.3	16	13.8	185	15.2
In 1990	CPN (UML)	24	2.2	3	2.6	27	2.2
	NC	68	6.2	5	4.3	73	6.0
	NC (D)	15	1.4	2	1.7	17	1.4
	RJP	1	0.1			1	0.1
	UPF (Chitra B)	1	0.1	1	0.9	2	0.2
	UPF (Sherchan)	1	0.1			1	0.1
	UPF (Aale)	1	0.1			1	0.1
	CPN (ML)	4	0.4			4	0.3
Sub total		115	10.4	11	9.5	126	10.3
After 1991	CPN (UML)	84	7.6	8	6.9	92	7.5
	NC	26	2.4	3	2.6	29	2.4

	NC (D)	39	3.5	3	2.6	42	3.4
	CPN (Maoist)	25	2.3	5	4.3	30	2.5
	RPP	25	2.3	5	4.3	30	2.5
	RJP	21	1.9	1	0.9	22	1.8
	UPF (Chitra B)	29	2.6	2	1.7	31	2.5
	NSP (Anandadevi)	11	1.0			11	0.9
	NWPP	4	0.4	1	0.9	5	0.4
	UPF (Sherchan)	47	4.3	11	9.5	58	4.8
	UPF (Aale)	2	0.2			2	0.2
	CPN (ML)	5	0.5	1	0.9	6	0.5
Sut total		318	28.8	40	34.5	358	29.3
Grand total		1105	100.0	116	100.0	1221	100.0

Table 2.30: Distribution of CCMs by Sub-regions

Sub-regions	Name of the Political Party	Sex of the DCM				Total	
		Male		Female		No.	%
		No.	%	No.	%		
Eastern Mountain	NC	1	0.3			1	0.3
	NC (D)	1	0.3			1	0.3
	CPN (Maoist)	1	0.3			1	0.3
	RJP (S Thapa)	3	1.0			3	0.9
Sub-total		6	2.0			6	1.8
Eastern Hill	CPN (UML)	8	2.7			8	2.5
	NC	2	0.7			2	0.6
	NC (D)	3	1.0			3	0.9
	RPP	4	1.4			4	1.2
	RJP (S Thapa)	7	2.4			7	2.1
	UPF (Sherchan)	2	0.7	1	3.1	3	0.9
Sub-total		26	8.8	1	3.1	27	8.3
Eastern Tarai	CPN (UML)	8	2.7			8	2.5
	NC	10	3.4	1	3.1	11	3.4
	NC (D)	3	1.0	1	3.1	4	1.2
	CPN (Maoist)	2	0.7			2	0.6
	RPP	4	1.4			4	1.2
	RJP (S Thapa)	4	1.4			4	1.2
	NSP (Anandadevi)	9	3.1	2	6.3	11	3.4
	UPF (Sherchan)	5	1.7	1	3.1	6	1.8
Sub-total		45	15.3	5	15.6	50	15.3
Central Mountain	CPN (UML)	2	0.7			2	0.6
	NC (D)	2	0.7			2	0.6
	CPN (Maoist)	1	0.3			1	0.3
	RPP	1	0.3			1	0.3
	RJP (S Thapa)	2	0.7			2	0.6
Sub-total		8	2.7			8	2.5
Central Hill	CPN (UML)	12	4.1	3	9.4	15	4.6
	NC	5	1.7			5	1.5
	NC (D)	4	1.4			4	1.2

	CPN (Maoist)	3	1.0	1	3.1	4	1.2
	RPP	7	2.4			7	2.1
	RJP (S Thapa)	13	4.4			13	4.0
	NSP (Anandadevi)	1	0.3			1	0.3
	NWPP	7	2.4			7	2.1
	UPF (Sherchan)	12	4.1	3	9.4	15	4.6
Sub-total		64	21.8	7	21.9	71	21.8
Central Tarai	CPN (UML)	4	1.4	1	3.1	5	1.5
	NC	4	1.4			4	1.2
	NC (D)	2	0.7	1	3.1	3	0.9
	RPP	3	1.0			3	0.9
	RJP (S Thapa)	4	1.4	1	3.1	5	1.5
	NSP (Anandadevi)	9	3.1	1	3.1	10	3.1
	UPF (Sherchan)	5	1.7	3	9.4	8	2.5
Sub-total		31	10.5	7	21.9	38	11.7
Western Mountain	CPN (UML)	1	0.3			1	0.3
	NC (D)	2	0.7			2	0.6
	CPN (Maoist)	5	1.7			5	1.5
Sub-total		8	2.7			8	2.5
Western Hill	CPN (UML)	7	2.4	1	3.1	8	2.5
	NC	5	1.7			5	1.5
	NC (D)	1	0.3	1	3.1	2	0.6
	CPN (Maoist)	4	1.4	1	3.1	5	1.5
	RPP	4	1.4			4	1.2
	RJP (S Thapa)	4	1.4			4	1.2
	UPF (Sherchan)	1	0.3			1	0.3
Sub-total		26	8.8	3	9.4	29	8.9
Western Tarai	CPN (UML)	3	1.0	1	3.1	4	1.2
	NC	1	0.3			1	0.3
	NC (D)	2	0.7			2	0.6
	CPN (Maoist)	1	0.3			1	0.3
	RPP	5	1.7			5	1.5
	RJP (S Thapa)	2	0.7			2	0.6
	NSP (Anandadevi)	5	1.7	1	3.1	6	1.8
	UPF (Sherchan)	2	0.7			2	0.6
Sub-total		21	7.1	2	6.3	23	7.1
Mid-western Mountain	CPN (UML)	1	0.3			1	0.3
	NC (D)	1	0.3			1	0.3
	NWPP	1	0.3	1	3.1	2	0.6
Sub-total		3	1.0	1	3.1	4	1.2
Mid-western Hill	CPN (UML)	1	0.3			1	0.3
	NC (D)	2	0.7			2	0.6
	CPN (Maoist)	5	1.7			5	1.5
	RPP	2	0.7			2	0.6
	RJP (S Thapa)	3	1.0			3	0.9
	NWPP	3	1.0			3	0.9
	UPF (Sherchan)	2	0.7			2	0.6
Sub-total		18	6.1			18	5.5

Mid-western Tarai	CPN (UML)	4	1.4			4	1.2
	NC	3	1.0			3	0.9
	CPN (Maoist)	1	0.3			1	0.3
	RPP			1	3.1	1	0.3
	RJP (S Thapa)	3	1.0			3	0.9
	NSP (Anandadevi)	2	0.7	1	3.1	3	0.9
	UPF (Sherchan)	5	1.7	2	6.3	7	2.1
Sub-total		18	6.1	4	12.5	22	6.7
Far-western Mountain	RJP (S Thapa)	1	0.3			1	0.3
Sub-total		1	0.3			1	0.3
Far-western Hill	CPN (UML)	1	0.3			1	0.3
	NC	1	0.3	1	3.1	2	0.6
	NC (D)	1	0.3			1	0.3
	CPN (Maoist)	2	0.7			2	0.6
	RPP	2	0.7			2	0.6
	RJP (S Thapa)	2	0.7			2	0.6
Sub-total		9	3.1	1	3.1	10	3.1
Far-western Tarai	CPN (UML)	1	0.3			1	0.3
	NC	1	0.3			1	0.3
	NC (D)	1	0.3			1	0.3
	RJP (S Thapa)	6	2.0	1	3.1	7	2.1
	UPF (Sherchan)	1	0.3			1	0.3
Sub-total		10	3.4	1	3.1	11	3.4
Grand total*		294	100.0	32	100.0	326	100.0

*44 CCMs' districts could not be identified during field survey.

Appendix I: List of Respondents Consulted During Field Survey

SN	Name	Party	Post
Khotang			
1.	sushila dhakal	CPN (UML)	DCM
2.	Ram kumari Rai	NC	DCM
3.	Shanta Rai	NC (D)	DCM
4.	Parbati Rai	CPN(ml)	DCM
5.	Jayanti Rai	UPF (Sherchan)	DCM
6.	Bishal Bhattarai	CPN (UML)	Secretary
7.	Mahendra Bista	NC	DCM
8.	Ram Ghimire	NC (D)	DCM
9.	San Bahadur Rai	CPN(ml)	DCM
10.	Hira Bahadur Gurung	UPF (sherchan)	DCM
Morang			
11.	Bhagiratha Sitaula	CPN (UML)	DCM
12.	Yesmeda Adhikari	CPN (UML)	DCM
13.	Krishna Rai	CPN (UML)	DCM
14.	Gita Silwal	NC	DCM
15.	Shanta Rijal	NC	DCM
16.	Bhotani Devi Khawas	NC	DCM
17.	Sun Kumari Karki	NC (D)	DCM
18.	Dila Sangraula	NC (D)	DCM
19.	Bimala Gautam	NWPP	DCM
20.	Namita Neupane	CPN (Maoist)	DCM

21.	Binita Ghimire	CPN (Maoist)	DCM
22.	Manju Bhatta	CPN (ML)	DCM
23.	Mausami Pal	NSP (Aanandadevi)	DCM
24.	Aarati Jha	NSP (Aanandadevi)	DCM
25.	Nisha Shah	UPF (sherchan)	DCM
26.	Manju Sardar	UPF (Sherchan)	DCM
27.	Naresh Pokharel	CPN (UML)	DCM
28.	Amrit Aryal	NC	President
29.	Arjun Niraula	NC (D)	President
30.	Narendra Kumar Humagain	NWPP	President
31.	Sushil Sharma	CPN (Maoist)	DCM
32.	Bishwonath Bhatta	CPN (ML)	DCM
33.	Babu Nanda Yadav	NSP (Aanandadevi)	DCM
34.	Bhogendra Yadav	UPF (Sherchan)	DCM
Sunsari			
35.	Mithila Pokharel	CPN (UML)	DCM
36.	Rukmini Koirala	CPN (UML)	DCM
37.	Laxmi Gautam	CPN (UML)	DCM
38.	Sharada Pathak(Basnet)	NC	DCM
39.	Safala Pokharel	NC	DCM
40.	Renuka Subedi	NC	DCM
41.	Bhagawati Shrestha	NC (D)	DCM
42.	Maheswori Neupane	NC (D)	DCM
43.	Sumitra Biswas	NC (D)	DCM
44.	Dharma raj Niraula	CPN (UML)	DCM
45.	Ram Bahadur Basnet	NC	President
46.	Sitaram Mehata	NC (D)	DCM
47.	Dev ram Yadav	NSP (Aanandadevi)	DCM
48.	Dambar Budhathoki	CPN (ML)	DCM
49.	Chandra Paudyal	UPF (Sherchan)	DCM
Kavre			
50.	Goma Bhurtel	CPN (UML)	DCM
51.	Nirmala Shahi	CPN (UML)	DCM
52.	Chandra laxmi Tamrakar	NC	DCM
53.	Lalita Kingring	NC	DCM
54.	Saraswoti Baidhya	NC (D)	DCM
55.	Anjali Dong	UPF (Sherchan)	DCM
56.	Anita Tamang	CPN (Maoist)	DCM
57.	Shanti Tamang	CPN (Maoist)	DCM
58.	Tchiring Tamang	CPN (Maoist)	DCM
59.	Gokul Maya Khurpa	RPP	DCM
60.	Purna Bahadur Karmacharya	CPN (UML)	Secretary
61.	Shiva Pd Humagain	NC	DCM
62.	Tirtha Bahadur Pasakhala	NC (D)	DCM
63.	Gyan sagar Lama	UPF (Sherchan)	DCM
64.	Bharat Lamichhane	UPF (Aale)	DCM
65.	Lal Dhoj Tamang	CPN (Maoist)	DCM
66.	Gopal Singh Musyanju	RPP	DCM
Sindhupalchok			
67.	Bhagawoti Nepal	CPN (UML)	DCM
68.	Dolma Lama	CPN (UML)	DCM
69.	Radha Thami	CPN (UML)	DCM
70.	Basundhara Sherstha	NC	DCM

71.	Jamuna Shrestha	NC	DCM
72.	Kamala Khadka	NC (D)	DCM
73.	Thuli Thakuri	RPP	DCM
74.	Subash Karmacharya	CPN (UML)	Secretary
75.	Bhupendra Bahadur Thapa	NC	President
76.	Mohan Basnet	NC (D)	President
77.	Amar Giri	RPP	DCM
78.	Tanka Dhungel	UPF (Sherchan)	President
79.		Kaski	
80.	Gaj Kumari Gurung	CPN (UML)	DCM
81.	Kopila Ranabhat	NC	DCM
82.	Krishna Kumari Parajuli	NC (D)	DCM
83.	Dharma Kumari Nepali	NC (D)	DCM
84.	Sushila Simkhada	CPN (Maoist)	Regional Incharge(Gandaki)
85.	Durga Bi.Ka(Asmita)	CPN (Maoist)	DCM
86.	Bijaya Babu Banbasi(Poudel)	CPN (UML)	Secretary
87.	Posh nath Sharma	NC	Secretary
88.	Rajendra Raman Parajuli	NC (D)	DCM
89.	Shalik Ram Bhandari	UPF (Sherchan)	Secretary
90.	Gir Bahadur Kunwar	JA.MO(k.c)	President
Tanahun			
91.	Chandra Kala Baral	CPN (UML)	DCM
92.	Bhagawati Neupane	CPN (UML)	DCM
93.	Hasina Begam	CPN (UML)	DCM
94.	Sabita Rasaili	CPN (UML)	DCM
95.	Sashi Acharya	NC	DCM
96.	Mira Joshi	NC (D)	DCM
97.	Kalpana Pokharel	NC (D)	DCM
98.	Chini Maya Shrestha	UPF (Sherchan)	DCM
99.	Prataplal Shrestha	CPN (UML)	Secretary
100.	Guna Nidhi Sharma	NC	Presidint
101.	Tam Bahadur Darai	NC (D)	vice-president
102.	Ganesh Baraili	UPF (Sherchan)	Secretary
Surkhet			
103.	Ram Kumari shahi	CPN (UML)	DCM
104.	Raju Kumari Guidel	CPN (UML)	DCM
105.	Thuma Poudyal	CPN (UML)	DCM
106.	Uma Dhungana	CPN (UML)	DCM
107.	Anju Shah	CPN (UML)	DCM
108.	Anita Koirala	CPN (UML)	DCM
109.	Sobha K.C	NC	DCM
110.	Chandra Khadka(Shahi)	NC	DCM
111.	Padma Acharya	NC	DCM
112.	Bishnu Kumari Gyawali	NC (D)	DCM
113.	Radha Bhandari	NC (D)	DCm
114.	Dhirendra Upadhyay	CPN (Maoist)	Regional Member(Veri Karnali)
115.	Shanti Dhakal	CPN (Maoist)	DCM
116.	Amrita Poudyal	NWPP	DCM
117.	Radhika Thapa	RPP (Rana)	DCM
118.	Dhurba Kumar Shahi	CPN (UML)	Vice-Secretary
119.	Khadga Basyal	NC	Vice- President
120.	Kali Pd Shakya	NC (D)	President

121.	Karna Rasaili	CPN (Maoist)	DCM
122.	Parba Karki	NWPP	President
123.	Dipendra Upadhyay	JA.MO(K.C)	DCM
124.	Mani ram Bista	RPP	Secretary
125.	Chuda Mani Wagle	RJP(S.Thapa)	Secretary
Dailekh			
126.	Sabitri Malla	CPN (UML)	DCM
127.	Surya Kumari Shrestha	CPN (UML)	DCM
128.	Mohanmaya Pyakurel	NC	DCM
129.	Surya Kumari K.C	NC	DCM
130.	Indira Thapa	NC	DCM
131.	Radha Yogo	NC	DCM
132.	Saraswoti Shrestha	NC (D)	DCM
133.	Meena Bhandari	NWPP	DCM
134.	Amrita Pun	JA.MO(K.C)	DCM
135.	Sher Bahadur Lamichhane	CPN (UML)	Secretary
136.	Ram Pd Joshi	NC	Secretary
137.	Him Bahadur Shahi	NC (D)	President
138.	Tarka raj Baduwal	NWPP	president
139.	Mayaram Adhikari	JA.MO(K.C)	DCM
Doti			
140.	Manu Nepali	CPN (UML)	DCM
141.	Bimala Bom	CPN (UML)	DCM
142.	Manju Malasi	CPN (UML)	DCM
143.	Basanti Sob	CPN (UML)	DCM
144.	Sashi Sob	CPN (UML)	DCM
145.	Gita Joshi	CPN (UML)	DCM
146.	Bimala Gotame	CPN (UML)	DCM
147.	Parbati Chand	NC	DCM
148.	Kalpana Sob	NC	DCM
149.	Sita Chopda	NC	DCM
150.	Maya Kunwar	NC (D)	DCM
151.	Gita Kathayat	NC (D)	DCM
152.	Bhagirathi Bista	CPN (Maoist)	DCM
153.	Durga Dhami	CPN (Maoist)	DCM
154.	Bhagirathi Paneru	CPN (Maoist)	DCM
155.	Harka Bahadur Singh	CPN (UML)	Secretary
156.	Ram Pd Upadhyay	NC	Secretary
157.	Padam Singh Bom	NC (D)	President
158.	Khem Bom	CPN (Maoist)	DCM
159.		Dadeldhura	
160.	Sakuntala Nagarkoti	CPN (UML)	DCM
161.	Gyanu Gairi	CPN (UML)	DCM
162.	Nira Jairu(Nepali)	CPN (UML)	DCM
163.	Kamala Devi Saud	NC	DCM
164.	Devaki panta	NC	DCM
165.	Basanti Devi Aer	NC	DCM
166.	Parbati Jairu	NC	DCM
167.	Man kumari Thapa	NC (D)	DCM
168.	Maina Rawal	CPN (Maoist)	DCM
169.	Pathan Singh Bohora	CPN (UML)	Secretary
170.	Gunakar Chataut	NC	Secretary
171.	Dilli Raj Joshi	NC (D)	Secretary

172.	Umesh Bhatta	CPN (Maoist)	DCM
173.	Deb Bahadur Aer	JA.MO(K.C)	President
174.	Janak Raj Kalauni	UPF (Sherchan)	President
175.	Tapta Bahadur Khadayet	RPP	President
Central Committees			
176.	Ganga Belbase	UPF (Sherchan)	CCM
177.	Suprabha Ghimire	NC	CCM
178.	Laxmi Lama	UPF (Sherchan)	CCM
179.	Shanta Manabi	CPN (UML)	CCM
180.	Rita Manusi	UPF (Sherchan)	CCM
181.	Anjana Bishankhe	UPF (Sherchan)	CCM
182.	Sita Pokharel	UPF (serchan)	CCM
183.	Prativa Rana	(RPP)	CCM
184.	Astalaxmi Shakya	CPN (UML)	CCM
185.	Urmila Aryal	CPN (UML)	CCM
186.	Radha Timalisina	CPN (UML)	CCM
187.	Urmila Pandey	NSP (Aanandadevi)	CCM
188.	Ambika Neichai	NWPP	CCM
189.	Deena Upadhyaya	NC (D)	CCM
190.	Uma Adhikari	NC (D)	CCM